

**BOARD OF COUNTY COMMISSIONERS
KITITAS COUNTY
STATE OF WASHINGTON**

ORDINANCE

NO. 2012- 001

**AMENDING ORDINANCE NO 2011-14
AMENDING KCC CHAPTER 1.08
TO UPDATE AND MODIFY COUNTY COMMISSIONER DISTRICTS
AND VOTING PRECINCT BOUNDARIES CORRECTING A
SCRIVENER'S ERROR**

WHEREAS: On December 20, 2011 Kittitas County Commissioners adopted Ordinance 2011-014 concerning Voting precincts and modifying County Commissioner District boundaries. In review of said ordinance, a few scriveners' errors were detected; and,

WHEREAS: Ellensburg 3 was eliminated, yet the legal description for the merger of the precinct was not changed; and,

WHEREAS: In county code, North Ellensburg precinct contains "...those areas within unincorporated Ellensburg."

NOW, THEREFORE, BE IT ORDAINED That the Board of County Commissioners after due deliberation and in the best interest of the public, does hereby amend Chapter 1.08 of the Kittitas County Code to merge certain precincts and clarify the precinct boundaries for unincorporated areas within Ellensburg's City Limits, and hereby directs the County Information Services to make such necessary amendment to said code, to read as follows:

Chapter 1.08

COMMISSIONERS DISTRICTS - VOTING PRECINCTS*

Sections

- 1.08.010 Commissioner districts designated.
- 1.08.020 Voting precincts described.
- 1.08.025 Canyon voting precinct.
- 1.08.030 Cle Elum voting precincts.
- 1.08.040 Cliffdell voting precinct.
- 1.08.045 Damman voting precinct.
- 1.08.047 Dry Creek voting precinct.
- 1.08.050 Denmark voting precinct.
- 1.08.070 Easton voting precinct.
- 1.08.075 East Sanders voting precinct.
- 1.08.080 Ellensburg voting precincts.
- 1.08.085 Fairview voting precinct.
- 1.08.090 Hyak voting precinct.
- 1.08.095 Kachess voting precinct.
- 1.08.100 Kittitas voting precincts.
- 1.08.110 Manastash voting precinct.
- 1.08.120 Mountain voting precinct.
- 1.08.121 Ronald voting precinct.
- 1.08.125 North-East Fairview voting precinct.
- 1.08.130 North Ellensburg voting precinct.
- 1.08.140 North Central voting precinct.
- 1.08.150 Park voting precinct.
- 1.08.160 Peoh Point voting precinct.
- 1.08.170 Ridgeway voting precinct.
- 1.08.180 Roslyn voting precincts.
- 1.08.190 Roslyn outlying voting precinct.
- 1.08.200 Sanders voting precinct.
- 1.08.210 South Cle Elum voting precinct.
- 1.08.220 South Ellensburg voting precinct.
- 1.08.240 Swauk voting precinct.
- 1.08.250 Teanaway voting precinct.
- 1.08.260 Thorp voting precinct.
- 1.08.265 Thrall voting precinct.
- 1.08.270 Vantage voting precinct.
- 1.08.275 Westside voting precinct.

* For the statutory provisions regarding the division of the county into three commissioner's districts by the board of county commissioners, see RCW 36.32.020; for provisions generally regulating the fixing of precincts, see RCW 29A.16.050.

1.08.010 Commissioner Districts designated.

The precincts included in the three commissioner districts shall be as follows:

Commissioner District No. 1: *Denmark, East Sanders, Ellensburg precincts 5, 9, 10, 11, 12, 13, 14, 15, 23, and 24; Kittitas 1 and 2, Fairview, North-East Fairview, North Central, Park, Sanders, South Ellensburg, Thrall and Vantage.*

Commissioner District No. 2: *Cle Elum precincts 1, 2, 3 and 4, Damman, Dry Creek, Easton, Hyak, Kachess, Mountain, North Ellensburg, Peoh Point, Ronald, Roslyn 1 and 2, Roslyn Outlying, South Cle Elum, Swauk, Teanaway, Manastash, Ridgeway, Thorp, and Westside.*

Commissioner District No. 3: *Ellensburg precincts 1, 2, 4, 6, 7, 8, 16, 17, 18, 19, 20, 21, 22, and 25. (Ord. 2011-014, 2011; Ord. 2005-21, 2005; Ord. 2002-07, 2002; Ord. 93-22)*

1.08.020 Voting precincts described.

The precincts as described in this chapter are the voting precincts for the county, with the boundaries described in this chapter. (Ord. 2005-21, 2005; Vol. M, p. 213, 1960).

1.08.025 Canyon voting precinct.

Canyon Precinct eliminated— merged with Damman, South Ellensburg precincts. (Ord. 2011-014, 2011; Ord. 2005-21, 2005; Res. 77-44 (part), 1977).

1.08.030 Cle Elum voting precincts.

Cle Elum 1: Beginning at the north city limits and Peoh Avenue extended, thence following city limits east, south and west to the southern extension of Peoh Avenue, thence north on Peoh Avenue to the point of beginning.

Cle Elum 2: *Beginning at the north city limits and Pennsylvania Avenue extended, thence following the city limits east to Peoh Avenue extended, thence south on the extension of Peoh Avenue and Peoh Avenue to the south city limits, if extended, thence following city limits west to Billings Avenue, if extended, thence north on Billings to the point where Billings Avenue meets 2nd street, east 2 city blocks to the point where 2nd street meets Pennsylvania Ave, thence north on Pennsylvania Avenue to the point of beginning.*

Cle Elum 3: *Beginning at the north city limits and Pennsylvania Avenue extended, south on extension of Pennsylvania Avenue to 2nd Street, thence west 2 city blocks to Billings Avenue, north on Billings to 3rd Street, west on 3rd Street to Stafford Avenue, thence north on extension of Stafford Avenue to the city limits.*

Cle Elum 4: *Beginning at the north city limits and Stafford Avenue extended, then south on Stafford Avenue to 3rd Street, east on 3rd Street to Billings Avenue, south on Billings Avenue to the south city limits, thence following the city limits west, north and east back to the point of beginning. (Ord. 2011-014, 2011; Ord. 2005-21, 2005)*

1.08.040 Cliffdell voting precinct.

Cliffdell voting precinct eliminated – merge with Manastash voting precinct. (Ord. 2011-014, 2011; Ord. 2005-21, 2005; Res. 83-61 (part), 1983; Vol. M, p. 213, 1960).

1.08.045 Damman voting precinct.

Beginning at a point where the Yakima River intersects the east boundary line of Section 36, Township 17N, Range 18E; thence south along said boundary line to the southeast corner of Section 36, Township 17N, Range 18E; thence west to the northeast corner of Section 2, Township 16N, Range 18E; thence south to the southeast corner of Section 35, Township 16N, Range 18E; thence west to the southwest corner of Section 31, Township 16N, Range 18E;

thence north to the northwest corner of Section 6, Township 16N, Range 18E; thence east to the southwest corner of Section 32, Township 17N, Range 18E; thence north to the northwest corner of Section 8, Township 17N, Range 18E; thence east along section lines to the Ellensburg City limits, thence following city limits in a south, east, north and southerly direction until the City limits meet Canyon Road, thence following Canyon road to Tjossem Rd, thence following the extension of Tjossem Rd west to the Yakima River, thence following said river south to the point of beginning. (Ord. 2011-014, 2011; Ord. 2005-21, 2005; Res. 83-60 (part), 1983).

1.08.047 Dry Creek voting precinct.

Beginning at a point where the Kittitas-Chelan County line intersects the west boundary line of Section 5, Township 21N, Range 18E; thence south to the southwest corner of Section 8, Township 20N, Range 18E; thence west to the northwest corner of Section 14, Township 20N, Range 17E; thence south to the southwest corner of Section 11, Township 19N, Range 17E; thence west to the northwest corner of Section 16, Township 19N, Range 17E; thence south to the centerline of the Yakima River; thence southeasterly along the centerline of the Yakima River to the intersection with the north section line of Section 13, Township 18N, Range 17E; thence east along said section line to its intersection with Highway 10; thence southeasterly along the centerline of said Highway 10 to the intersection with McManamy Road located in Section 18, Township 18N, Range 18E; thence southeasterly along the centerline of McManamy Road to the intersection of Highway 97 located in Section 20, Township 18N, Range 18E; thence northerly along the centerline of Highway 97 to the intersection of Hungry Junction Road located in Section 20, Township 18N, Range 18E, thence easterly along the centerline of Hungry Junction Road to the intersection of Reecer Creek Road located in Section 22, Township 18N, Range 18E; thence north along the centerline of Reecer Creek Road to its intersection with Robbins Road; thence north and east on Robbins Road, said easterly direction being the southern boundary of Township 19N; thence east on said southern boundary of Township 19N to its intersection with Wilson Creek Road; thence northerly along the centerline of Wilson Creek Road and Forest Service Roads No. 2101 and 2008 to the intersection with Forest Service Road No. 2100 located in Section 22, Township 21N, Range 18E; thence easterly along the centerline of said Forest Service Road No. 2100 to the intersection with Upper Naneum Meadows Trail No. 1372 located in Section 13, Township 21N, Range 18E, thence northwest on said Upper Naneum Meadows Trail No. 1372 to the Kittitas-Chelan County line; thence southwesterly and northwesterly along said county line to the intersection with the west boundary line of Section 5, Township 21N, Range 18E, the point of beginning. (Ord. 2005-21, 2005; Ord. 93-22 (part), 1993; Res. 84-22 (part), 1984).

1.08.050 Denmark voting precinct.

Beginning at the NW corner of the SW 1/4 of Sec. 15, T17N, R19E, thence south to the SW corner of Sec. 34, T17N, R19E, thence east to the NW corner of Section 3, T16N, R19E, thence south to the NW corner of Sec. 10, T16N, R19E, thence west following the section line to the Yakima River, thence south along the Yakima River to the south boundary line of Kittitas County, thence east to the SW corner of Sec. 36, T15N, R22E, thence north approximately twelve miles to the NW corner of Sec. 1, T16N, R22E, thence west to the SE corner of Sec. 35, T17N, R22E, thence north two miles to the NE corner of Sec. 26, T17N, R22E, thence west along the section line to the NW corner of Sec. 28, T17N, R20E, thence north to the NE corner of Sec. 20, T17N, R20E, thence west to the NW corner of the NE 1/4 of Sec. 24, T17N, R19E,

thence north three-fourths mile, thence west one-half mile, thence south one-fourth mile, thence west to the point of beginning. (Ord. 2005-21, 2005; Res. 62-9, Vol. M, pp. 404, 405, 1962).

1.08.070 Easton voting precinct.

Commencing at the SW corner of Sec. 31, T19N, R15E, thence running directly west to the boundary line of Kittitas County, thence following said boundary line in a west and northerly direction to its intersection with the Burlington Northern Railroad located in Sec. 34, T21N, R12E; thence southeasterly along the centerline of said railroad to the intersection with the Chicago, Milwaukee, St. Paul and Pacific railroad and the south boundary of Lake Easton, thence southeasterly along the southerly boundary of said lake to the Yakima River; thence southeasterly along the centerline of the Yakima River to the west boundary line of Sec. 26, T20N, R14E; thence south to the SW corner of Sec. 11, T19N, R14E; thence east to the SE corner of said section 11, thence north to the NW corner of Sec. 13, T19N, R14E; thence east to the NE corner of said Section 13; thence south to the point of beginning. (Ord. 2005-21, 2005; Res. 81-31 (part), 1981: Res. 64-15, Vol. N, p. 25, 1964).

1.08.075 East Sanders voting precinct.

Beginning at the intersection of Vantage Highway, Wilson Creek and No. 6 Roads; thence east along the centerline of the Vantage Highway to the S.W. corner of Section 34, Township 18 N., Range 20 E.; thence east along the south boundary of Township 18 N. to the center of the Columbia River, thence northerly along the boundary of Kittitas and Grant Counties to the south section line of Section 13, Township 18 N., Range 22 E.; thence west along the south section lines of Sections 13, 14, 15, 16, 17 and 18 of Township 18 N., Range 22, 21, and 20 E., W.M., to the centerline of Venture Road; thence south along the centerline of Venture Road to the intersection of Lyons Road; thence west along the centerline of Lyons Road to the intersection of Wilson Creek Road; thence south along the centerline of Wilson Creek Road to the true point of beginning. (Ord. 2005-21, 2005)

1.08.080 Ellensburg voting precincts.

Precinct 1: Beginning at the intersection of Ruby Street and 4th Avenue, thence north on Ruby Street to E. University Way, east on E. University Way to Walnut Street, south on Walnut Street to 7th Avenue, west on 7th Avenue to Sampson Street, south on Sampson Street to 4th Avenue, west on 4th Avenue to the point of beginning.

Precinct 2: Beginning at the intersection of 14th Ave with B Street; thence south on B Street to University Way; thence east on University Way to "D" Street; thence north on "D" Street to 14th Avenue; thence west on 14th Avenue to the B Street, the point of beginning.

Precinct 3: Beginning at the intersection of 7th Avenue and Walnut Street, north on Walnut Street to University Way, east on University Way to Chestnut, north on Chestnut to 9th Ave, east on 9th Ave to University Way, thence following University Way to the east city limits, following city limits southerly to the intersection with John Wayne Trail, west along trail to Craig Avenue, if extended, south on Craig Avenue to 7th Avenue, if extended, thence west on 7th Avenue to point of beginning.

Precinct 3- eliminated- split and merged with Ellensburg 15

Precinct 4: *Beginning at the intersection of 4th Avenue and Sampson Street, north on Sampson to 7th Avenue, east on 7th Avenue to Chestnut Street, south on Chestnut Street to 5th Avenue, west on 5th Avenue to Walnut Street, south on Walnut to 4th Avenue, thence west on 4th Avenue to the point of beginning.*

Precinct 5: Beginning at intersection of 4th Avenue and Pearl Street, thence east on 4th Avenue to Ruby Street, south on Ruby Street, to south city limits, if extended, following city limits in a northwesterly direction to its intersection with Pearl Street, if extended, thence north on Pearl Street to point of beginning

Precinct 6: Beginning at the intersection of Water Street and 4th Avenue, east on 4th Avenue to Ruby Street, north on Ruby Street to University Way, west on University Way to B Street, north on B Street to 10th Avenue, west on 10th Avenue to Columbia, south on Columbia to University Way, east on University Way to Water Street, south on Water Street to point of beginning.

Precinct 7: Beginning at the intersection of Water Street and 4th Avenue, west on 4th Avenue to west city limits, thence following west city limits in a northerly direction to where Dolarway Rd would intersect the west city limits, thence east on Dolarway Rd to Wenas Street, thence south on Wenas Street to 7th Avenue, east on 7th Avenue to Kittitas Street, north on Kittitas Street to University Way, east on University Way to Water Street, south on Water Street to point of beginning.

Precinct 8: Beginning at intersection of 4th Avenue and Pearl Street, thence south on Pearl Street to south city limits, thence following city limits in a northwesterly direction to its intersection with 4th Avenue, if extended, thence east on 4th Avenue to point of beginning.

Precinct 9: Beginning at intersection of 1st Avenue and Ruby Street, thence north on Ruby Street to 4th Avenue, east on 4th Avenue to Walnut Street, south on Walnut Street to 1st Avenue, thence west on 1st Avenue to point of beginning.

Precinct 10: Beginning at intersection of 1st Avenue and Ruby Street, south on Ruby Street to Manitoba Street, east on Manitoba Street to Chestnut Street, thence north on Chestnut Street to Capital Avenue, west on Capital Avenue to Walnut Street, north on Walnut Street to 1st Avenue, west on 1st Avenue to point of beginning.

Precinct 11: Beginning at intersection of Manitoba Street and Chestnut Street, thence north on Chestnut Street to Capital Avenue, east on Capital Avenue to Poplar Street, north on Poplar Street to 1st Avenue, east on 1st Avenue to east city limits, thence following city limits south and west to Manitoba Street, west on Manitoba Street, if extended, to point of beginning.

Precinct 12: Beginning at intersection of Poplar Street and 1st Avenue, north on Poplar Street to 4th Avenue, east on 4th Avenue to east city limits, thence following city limits in a southerly direction to 1st Avenue, if extended, thence west on 1st Avenue to point of beginning.

Precinct 13: Beginning at intersection of Walnut Street and Capital Avenue, north on Walnut Street to 4th Avenue, east on 4th Avenue to Poplar Street, south on Poplar Street to Capital Avenue, west on Capital Avenue to point of beginning.

Precinct 14: Beginning at the intersection of 5th Avenue and Walnut Street, east on Walnut Street to Chestnut Street, thence north on Chestnut Street to 7th Avenue, east on 7th Avenue, if extended, to Craig Avenue, northerly on Craig Avenue, if extended, John Wayne Trail, following John Wayne Trail easterly to the east city limits, thence following city limits southerly to intersection with 4th Avenue, if extended, thence west on 4th to Walnut Street, north on Walnut to 5th Avenue, the point of beginning.

Precinct 15: Beginning at the intersection with E. University Way at Brick Road, along toe of hillside adjoining west side of Brick Road to connection with Bonnie Lane, thence east on Bonnie Lane to Thayer Ave, thence south on Thayer Ave to connection with Vista Rd, thence south on Vista Rd to Radio Rd, thence east on Radio Rd approximately 1/10 mile to city limits, thence south and west along city limits to connection with Vantage HWY, thence east along Vantage HWY following city limits to the John Wayne trail, thence west along said trail to the extension of Craig Ave, thence south to the extension of 7th Ave to Walnut St, thence north on Walnut St, as extended, to the point where the John Wayne Trail meets, thence following the John Wayne Trail in a southeasterly manner to where the John Wayne trail meets Wilson Creek, thence following said creek northeasterly to Alder St, thence north on Alder to University Way, east on University Way to Brick Road, the point of beginning.

Precinct 16: Beginning at the intersection of Alder Street and E. University Way; thence north on Alder Street to 18th Avenue; thence east on 18th Avenue approximately three city blocks; thence north to the city limits; thence following said city limits in an easterly then southerly direction to Pfenning Rd, thence south, still following said city limits in a southerly, easterly, northerly and westerly direction, to the point where Pfenning Rd meets Radio Rd, thence west along Radio Rd to Vista Rd, thence north on Vista Rd to Thayer Rd, thence north along Thayer Rd to Bonnie Lane, thence west on Bonnie Lane to Brick Road, thence south along Brick Rd to E. University Way, west along E. University Way to Alder St, the point of beginning.

Precinct 17: Beginning at the intersection of Walnut Street and 18th Avenue; thence east on 18th Avenue to Alder Street; thence east approximately three city blocks; thence north to the city limits; thence following said city limits in a westerly direction to its intersection with Airport Rd; thence south on Airport Rd to where it becomes Walnut Street, thence south on Walnut St to 18th Avenue, the point of beginning.

Precinct 18:

Beginning at the intersection of E. University Way and D Street, thence north on D Street to 18th Avenue, east on 18th Avenue to Alder Street, south on Alder Street to E. University Way, west on E. University Way to 9th Ave, west on 9th Ave to Chestnut, south on Chestnut to E. University Way, thence following E. University Way west to the point of beginning.

Precinct 18- Beginning at the intersection of E. University Way and D Street, thence north on D Street to 18th Avenue, east on 18th Avenue to Alder Street, south on Alder Street Wilson Creek, thence following said creek southwesterly to the John Wayne Trail, thence following said trail to extension of Walnut St, thence south on Walnut St. extension to University Way, thence west on University way to D Street, the point of beginning.

Precinct 19: Beginning at the intersection of Water Street and 14th Avenue, thence north on Water Street to where the John Wayne Trail begins, thence northwesterly on the John Wayne Trail to the west city limits, thence following the city limits northerly and easterly to where the city limits intersects with Helena Ave, thence east along Helena Ave to Walnut Street, south on Walnut St to 18th Ave, west on 18th Ave to D Street, thence south on D Street to 14th Ave, west on 14th to Water Street, being the point of beginning.

Precinct 20: Beginning at the intersection of Columbia Street and 10th Ave, thence north on Columbia Street to 15th Ave, east on 15th Ave to Water Street, south on Water Street to 14th, east on 14th Ave to B Street, thence south on B Street to 10th Ave, thence west on 10th Ave to Columbia Street, the point of beginning.

Precinct 21: Beginning at the intersection of Kittitas Street and 7th Avenue, thence west on 7th Avenue to Wenas Street, thence north on Wenas Street to W. University Way, north to Delphine Street, thence north on Delphine Street to 15th Avenue, thence east on 15th Avenue to Columbia Street, thence south on Columbia Street to W. University Way, east on W. University Way to Kittitas Street, south to Kittitas Street, thence south on Kittitas Street to 7th Avenue, the point of beginning.

Precinct 22: Beginning at the cross section of W. University Way, Wenas Street and the extension of Dolarway Rd, thence west on Dolarway Rd, as extended, to the west city limits, thence following the city limits northerly and easterly to its intersection the John Wayne Trail, thence southeasterly along the John Wayne Trail to Water Street, thence south on Water Street to 15th Avenue, thence west on 15th Avenue to Delphine Street, thence south on Delphine Street to cross section of Delphine St, W. University Way, Wenas St and Dolarway Rd, if extended, the point of beginning.

Precinct 23: Beginning at the intersection of Manitoba Street and Ruby Street, thence east on Manitoba Street to Chestnut Street, south on Chestnut Street to south city limits, following city limits in a southerly and northwesterly direction to intersection with Ruby Street, if extended, north on Ruby Street to point of beginning.

Precinct 24: Beginning at intersection of Manitoba Street and Chestnut Street, south on Chestnut Street to south city limits, thence easterly and northerly following city limits to intersection of Willow Street and Manitoba Street, if extended, thence west on Manitoba Street to point of beginning.

Precinct 25: Beginning at the point where the Ellensburg City limits and W. Helena Ave connect, then following city limits in a west, north and southerly direction to where said city limits intersect with Airport Road, thence south on Airport Road to E. Helena Ave, thence west on Helena Ave to the point of beginning. (Ord. 2011-014, 2011; Ord. 2005-21, 2005; Ord. 2002-04, 2002; Res. 83-61 (part), 1983; Res. 72-33, 1972; Res. 62- 16, Vol. M, p. 426, 1962; Vol. M, p. 214, 1960).

1.08.085 Fairview voting precinct.

Beginning at the intersection of Lyons Road and Wilson Creek Road; thence east along the centerline of Lyons Road to the intersection of the No. 81 Road; thence north along the

centerline of No. 81 Road to the intersection of Brick Mill Road; thence west along the centerline of Brick Mill Road to the intersection of Schnebly Road; thence north along the centerline of Schnebly Road to the intersection of Rader Road; thence west along the centerline of Rader Road to the intersection of Naneum Road, thence north along the centerline of Naneum Road to the intersection of Bar 14 Road; thence west along the centerline of Bar 14 Road to the intersection of Wilson Creek Road; thence south along the centerline of Wilson Creek Road to the true point of beginning. (Ord. 2005-21, 2005)

1.08.090 Hyak voting precinct.

Beginning at a point where the Kittitas-King County line intersects the east boundary line of Range 11E; thence south to the northwest corner of Township 21N, Range 12E; thence east to the northeast corner of Township 21N, Range 12E; thence south to the southeast corner of Township 21N, Range 12E; thence west to the intersection with the Burlington Northern Railroad; thence following the centerline of said railroad in a northeasterly then southwesterly direction to its intersection with the Kittitas-King County line; thence along said county line in a northwesterly then northeasterly direction to its intersection with the east boundary line of Range 11E, the point of beginning. (Ord. 2005-21, 2005; Res. 83-59 (part), 1983; Res. 81-33 (part), 1981; Res. 81-31 (part), 1981; Res. 77-44 (part), 1977).

1.08.095 Kachess voting precinct.

Beginning at a point where the Yakima River intersects the east boundary line of Section 18, Township 20N, Range 14E; thence north to the northeast corner of Section 6, Township 20N, Range 14E; thence west to the southeast corner of Section 36, Township 21N, Range 13E, being the east boundary line of Range 13E; thence north along said boundary line to the Kittitas-King County line; thence in a southwesterly direction on said county line to where it intersects the west boundary line of Range 12E; thence south along said boundary line to the southwest corner of Township 22N, Range 12E; thence east to the southeast corner of Township 22N, Range 12E; thence south to the southwest corner of Township 21, Range 13E; thence west to the intersection of the John Wayne Trail and the north boundary line of Section 1, Township 20N, Range 12E; thence following the centerline of said trail in a southeasterly direction to its intersection with the John Wayne Trail and the south boundary of Lake Easton; thence southeasterly along the southern boundary of said lake to its intersection with the Yakima River; thence following the centerline of said river to its intersection with the east boundary line of Section 18, Township 20N, Range 14E, the point of beginning. (Ord. 2005-21, 2005)

1.08.100 Kittitas voting precincts.

Kittitas 1: Beginning at a point where Pierce Street (if extended) intersects the South boundary line of the city limits of Kittitas; thence westerly, northerly and easterly along said city limits (including that portion of the city limits to the West and South of said city along Cooke Creek which is not physically connected to the city of Kittitas) (including the School District property annexed into city limits, AFN 200410270027) to the intersection of the north boundary line of said city with Pierce Street; thence south along Pierce Street and extension of Pierce Street to its intersection with the south boundary line of the city limits of Kittitas, the point of beginning.

Kittitas 2: Beginning at a point where Pierce Street (if extended) intersects the south boundary line of the city limits of Kittitas; thence north along said extension of Pierce Street and along

Pierce Street to its intersection with the north boundary line of the city limits of Kittitas; thence along said city limits easterly, southerly and westerly (including that portion of the city limits to the south of said city to the south of the freeway interchange which is not physically connected to the city of Kittitas) to its intersection with Pierce Street (if extended), the point of beginning. (Ord. 2005-21, 2005)

1.08.110 Manastash voting precinct.

Manastash voting precinct- Beginning at the northeast corner of Section 7, Township 17N, Range 18E; thence south to the southeast corner of Section 31, Township 17N, Range 18E, being the 4th Standard Parallel; thence West along said 4th Standard Parallel to the Kittitas-Yakima county line; thence continuing west along said county line and 4th Standard Parallel to the southwest corner of Section 31, Township 17N, Range 15E, thence north and west following the Kittitas-Yakima county line to the point where county line intersects with Section 5, Township 18N, Range 14, thence east along section line for approximately 4 ½ miles to the northeast corner of Section 1, Township 17N, Range 14E, thence south to the Northwest corner of Section 7, Township 17N, Range 15E, thence east for 7 miles to the Northeast corner of Section 7, township 17N, Range 18, the point of beginning.
(Ord. 2011-014, 2011; Ord. 2005-21, 2005; Res. 83-60 (part), 1983: Vol. M, p. 214, 1960).

1.08.120 Mountain voting precinct.

Beginning at a point where the Kittitas-Chelan County line intersects the east boundary line of Section 8, Township 23N, Range 15E; thence south to the southeast corner of Section 32, Township 21N, Range 15E; thence west to the northwest corner of Section 1, Township 20N, Range 14E, thence south to the southeast corner of Section 2, Township 20N, Range 14E, thence west along said section to the intersection of SR 903 and Lake Cle Elum Dam Road, thence southwest along Lake Cle Elum Dam Road to Lake Cle Elum, thence following the boundary of said lake southerly then northerly to Section 3, T20, R14, thence west to southwest corner of Section 5, T20, Range 14, thence north to the northwest corner of Section 5, thence west along the south section line 31, T21, R14, thence north along said boundary line to the Kittitas-King County line; thence easterly along said county line to the Kittitas-Chelan County line; thence in a southeasterly direction along said county line to its intersection with the east boundary line of Section 8, Township 23N, Range 15E, the point of beginning. (Ord. 2005-21, 2005)

1.08.121 Ronald voting precinct.

Beginning at the Northeast corner of Section 5, Township 20N, Range 15E, thence south to the southeast corner of Section 8, Township 20N, Range 15E, being the Roslyn city limits, thence west and south along said city limits to the Southeast corner of Section 18, Township 20N, Range 15E, thence west along section line to where it meets with the Cle Elum River, thence following said river in a westerly and northerly direction to the beginning of the river (South end of Lake Cle Elum), thence north to the Lake Cle Elum Dam Rd, thence following Lake Cle Elum Dam Rd to the point where it meets with SR 903 and the southern part of Section 2, Township 20N, Range 15E, thence east on section line to the southeast corner of Section 2, Township 20N, Range 15E, thence North along said section to the Northwest corner of Section 1, Township 20N, Range 15E, thence east along said section to the Northeast corner of Section 5, Township 20N, Range 15E- being the point of beginning. (Ord. 2005-21, 2005)

1.08.125 North-East Fairview voting precinct.

Beginning at the intersection of Wilson Creek Road and the Bar 14 Road located at the SW corner of Section 5, T18N, R19E, thence north along the centerline of Wilson Creek Road (and Forest Service Rd. No 2100 & 2008) to the intersection with the unnamed road (Forest Service Rd. No. 2100), located in Section 22, T21N, R18E, thence easterly along the centerline of said unnamed road (Forest Service Rd. No. 2100) to the intersection with the small unnamed trail (Upper Naneum Meadows Trail No. 1372) located in Section 13, T21N, R18E; thence northwest on said unnamed trail (Upper Naneum Meadows Trail No. 1372) to the Chelan-Kittitas County line; thence south and easterly along said county line to the intersection with the Columbia River; thence southerly along the centerline of the Columbia River to the section line of Sec. 13, T 18N, Range 22E., W.M., thence west along the south section lines of Sec's. 13,14,15,16,17, and 18 of T 18N., Range 22, 21, and 20E., W.M. to the centerline of Venture Road; thence south along the centerline of Venture Road to the intersection of Lyons Road; thence west along the centerline of Lyons Road to the intersection of No. 81 Road; thence north along the centerline of No. 81 Road to the intersection of Brick Mill Road; thence west along the centerline of Brick Mill Road to the intersection of Schnebly Road; thence north along the centerline of Schnebly Road to the intersection of Rader Road; thence west along the centerline of Rader Road to the intersection of Naneum Road; thence north along the centerline of the Naneum Road to the intersection of Bar 14 Road; thence west along the centerline of Bar 14 Road to the true point of beginning. (Ord. 2005-21, 2005)

1.08.130 North Ellensburg voting precinct.

Beginning at the intersection of the Yakima River and the north section line of Section 13, Township 18N, Range 17E, thence east along said section line to its intersection with Highway 10; thence southeasterly along the centerline of said Highway 10 to the intersection with McManamy Road located in Section 18, Township 18N, Range 18E; thence southeasterly along the centerline of McManamy Road to the intersection of Highway 97 located in Section 20, Township 18N, Range 18E; thence northerly along the centerline of Highway 97 to the intersection of Hungry Junction Road located in Section 20, Township 18N, Range 18E; thence easterly along the centerline of Hungry Junction Road to the intersection of Reecer Creek Road located in Section 22, Township 18N, Range 18E, thence north along Reecer Creek Road to the intersection with Robbins Road, thence continuing north on Robbins Road to the south boundary of Section 34, Township 19N, Range 18E, thence east along section lines for approximately 2 ½ miles to the northeast corner of Section 1, Township 18, Range 18; thence south on boundary line to the southeast corner of Section 1, Township 18N, Range 18E; thence east approximately ½ mile to unnamed road, thence south ½ mile to Alford Rd, thence west ½ mile to east boundary of section line 12, thence south to the Southeast corner of Section 12, Township 18N, Range 18E, thence west along section line (Tipton Rd) to the Northwest corner of Section 13, Township 18N, Range 18E, thence south to the southwest corner of section 13, Township 18N, Range 18E, thence west, approximately ½ mile, to the extension of Water Street, thence south along said extension to the Ellensburg City limits, thence following said city limits in a southwesterly and northwesterly direction to the north boundary line of Section 3, Township 17N, Range 18E, thence west to the north 1/4 corner of said Section 3; thence south to the intersection with the Yakima River; thence northwesterly along the centerline of said Yakima River to the point of beginning. Also includes those areas within unincorporated Ellensburg, *west of Walnut St/Airport Rd, north and south to city limits.* (Ord. 2011-014, 2011; Ord. 2005-21, 2005; Ord. 93-22 (part), 1993; Res. 81-33 (part), 1981: Res. 81-31 (part), 1981: Res. 64-13, Vol. N, p. 20, 1964).

1.08.140 North central voting precinct:

Beginning at a point where the Cascade Canal intersects Wilson Creek Road located on the east boundary line of Section 31, Township 18N, Range 19E; thence north along the centerline of Wilson Creek Road to its intersection with the northern boundary line of Township 18N; thence west along said boundary line to the Northwest corner of Section 6, Township 18N, Range 19E, thence south to the southwest corner of section 6, township 18N, Range 19E, thence east approximately ½ mile to unnamed road, thence south along unnamed road to Alford Road, thence west along Alford Road to the section line, thence south along Section 7, Township 18N, Range 19E to the southwest corner of said section, thence west along Section line (Tipton Road) to the Northwest corner of Section 13, Township 18N, Range 18E, thence south along said section line to the southwest corner of Section 13, Township 18N, Range 18E, thence west along section line approximately ½ mile to the extension of Water Street, thence south along said extension to the Ellensburg City Limits, thence following said city limits in a southeasterly direction to Game Farm Road, thence east along Game Farm Road to where Game Farm Road and Cascade Canal intersect, thence following Cascade Canal to where it intersects with Wilson Creek Road, the point of beginning. *Also includes those areas within unincorporated Ellensburg, east of Airport Rd/Walnut St and north of 18th Ave.* (Ord. 2011-014, 2011; Ord. 2005-21, 2005; Res. 84-22 (part), 1984; Res. 81- 31 (part), 1981; Res. 64-14, Vol. N, p. 21, 1964; Res. 64-13, Vol. N, p. 20, 1964).

1.08.150 Park voting precinct.

Beginning at the N.W. corner of Sec. 3, T 17 N., Range 19E., W.M.; thence south along the west section line of sections 3,10 and 15 to the centerline of Tjossem Road; thence east along the centerline of Tjossem Road to the intersection of Cleman Road; thence north along the centerline of Cleman Road to the intersection of Badger Pocket Road; thence east and south along the centerline of Badger Pocket Road to the intersection of Carroll Road; thence east along the centerline of Carroll Road to the NW corner of Section 21, Township 17, Range 20E, W.M.; thence south along the west section line of said section to the SW corner of Section 21; thence east along the north line of Sections 28,27,26 and 25 of Township 17N, Range 20E, W.M., Sections 30,29,28,27,26 and 25, Township 17N, Range 21 E, W.M., Sections 30,29,28,27 and 26 to the N.E. corner of said Section 26, T 17N, Range 22 E, W.M.; thence north along the west section line of Sections 24,13,12 and 1 to the N.W. corner of said Section 1; thence west along the north line of Township 17 to the N.W. corner of Section 3, T 17N, Range 19E, W.M., which point is the true point of beginning. (Ord. 2005-21, 2005)

1.08.160 Peoh Point voting precinct.

Beginning at the intersection of the Yakima River with the north section line of Section 14, Township 19N, Range 16E, thence west approximately 7 miles on the section line to the southwest corner of Section 10, Township 19N, Range 15E, thence north along section line to the Northwest corner of Section 3, Township 19, Range 15E, then east 1/2 mile, then north to the south boundary line of Town of South Cle Elum limits; thence east and north along said town limits, becoming Cle Elum city limits; following said city limits to the point where it meets the Yakima River, thence following river in a southerly and easterly direction, to the point of beginning. (Ord. 2005-21, 2005)

1.08.170 Ridgeway voting precinct.

Beginning at a point in the south section line of Sec. 3, T17N, R18E, where the Yakima River

intersects said section line, thence due west on the south section lines to intersection with west boundary line of T17N, R15E; thence north one mile, west to intersection with the Naches River; thence in a northwesterly direction along the Naches River to a point approximately the NW corner of Sec. 23, T18N, R13E; thence due east to the Yakima River; thence following the Yakima River to the point of beginning. (Ord. 2005-21, 2005; Vol. M, p. 215, 1960).

1.08.180 Roslyn voting precincts.

Precinct 1: All that territory lying south of Washington Avenue, as extended to the west and east city limits.

Precinct 2: All that territory lying north of Washington Avenue, as extended to the west and east city limits. (Ord. 2005-21, 2005)

1.08.190 Roslyn outlying voting precinct.

Beginning at the NW corner of Section 9, Township 20N, Range 15E, thence east 4 miles to the NE corner of Section 12, Township 20N, Range 15E, thence south 2 1/2 miles to the SE corner of the NE 1/4 of Section 24, west on said quarter section line 2 miles to the east boundary of section 22, Township 20N, Range 15E, south to Cle Elum city limits; following city limits in a westerly direction to the intersection with Bullfrog Rd, south on Bullfrog Rd to the connection with south boundary line of Section 21, Township 20, Range 15, thence west to the Southwest corner of Section 20, Township 20, Range 15, thence north to the south boundary line of Roslyn city limits, thence following said city limits east, south, then north to the Southwest corner of Section 9, Township 20, Range 15, thence north to the Northwest corner of said section, being the point of beginning. (Ord. 2005-21, 2005)

1.08.200 Sanders voting precinct.

Beginning at the intersection of the east city limits of the city of Ellensburg and the Vantage Highway; thence east along the centerline of Vantage Highway to the centerline of Wilson Creek Road; thence north along the centerline of Wilson Creek Road to the intersection with the Cascade Canal; thence northwesterly along the centerline of said canal to the intersection with the Game Farm Road; thence west along the centerline of the Game Farm Road to the intersection with the east city limits of the city of Ellensburg; thence southerly along the east city limits to the true point of beginning, which point is the termination of this description. Also includes those areas within unincorporated Ellensburg east of Walnut St and south of 18th Ave. (Ord. 2005-21, 2005; Res. 81- 33 (part), 1981: Res. 81-31 (part), 1981: Res.77- 44 (part), 1977: Vol. M, p. 216, 1960).

1.08.210 South Cle Elum voting precinct.

All that territory lying within the corporate limits of the town of South Cle Elum. (Ord. 2005-21, 2005; Vol. M, p. 216, 1960).

1.08.220 South Ellensburg voting precinct.

Beginning at the northeast corner of Section 6, Township 17N, Range 19E (also being the Vantage Highway); thence west to the east limits of the city of Ellensburg; thence in a southerly direction along said city limits to its intersection Canyon Road, thence following Canyon Road south to Tjossem Road, thence east along Tjossem Road to intersection of Tjossem Road and No. 6 Road; thence north along No. 6 Road to the Vantage Highway, the

northeast corner of Section 6, Township 17N, Range 19E, the point of beginning. (Ord. 2011-014, 2011; Ord. 2005-21, 2005; Res. 84-23 (part), 1984; Res. 83-61 (part), 1983; Res 64-13, Vol. N, p. 20, 1964).

1.08.240 Swauk voting precinct.

Beginning at the SE corner of Sec. 10, T19N, R17E, thence running west two miles to the NW corner of Sec. 16, T19N, R17E, thence due south to the Yakima River, thence in a westerly direction along the Yakima River to intersection with west boundary line of Sec. 19, T19N, R17E, thence due north to SW corner of Sec. 19, T20N, R17E; thence due west six miles to the SW corner of Sec. 19, T20N, R16E; thence north three miles to the NW corner of Sec. 7, T20N, R16E; thence west four miles to the SW corner of Sec. 4, T20N, R15E, thence north one mile to the NW corner of Sec. 4, T20N, R15E, thence east on the section line one-half mile to the SW corner of Sec. 33, T21N, R15E, thence north approximately sixteen miles to the Chelan-Kittitas County Line; thence following county line in a southeasterly direction to intersection with east boundary of Sec. 6, T21N, R18E, thence south to the SW corner of Sec. 32, T21N, R18E, thence west to the NW corner of Sec. 5, T20N, R18E, thence south to the SW corner of Sec. 8, T20N, R18E, thence west to the NW corner of Sec. 14, T20N, R17E, thence south to the point of beginning. (Ord. 2005-21, 2005; Res. 64-6, Vol. M, p. 636, 1964).

1.08.250 Teanaway voting precinct.

Beginning at the NE corner of Sec. 25, T20N, R16E, thence running west six miles to NE corner of Sec. 25, T20N, R15E, thence north one-half mile to the east quarter corner of Sec. 24, T20N, R15E; thence west on quarter section line two miles, thence south to the city limits of the city of Cle Elum, thence following the city limits line easterly, southerly and westerly to its intersection with the Yakima River, thence following the Yakima River in a general southeasterly direction to its intersection with the west line of Sec. 19, T19N, R17E, thence due north on the section lines to the point of beginning. (Ord. 2005-21, 2005; Res. 64-6, Vol. M, p. 636, 1964).

1.08.260 Thorp voting precinct.

Commencing at the NW corner of Sec. 18, T19N, R15E; thence running east on the north section line of its intersection with the Yakima River; thence following the Yakima River in a southeasterly direction to where said river intersects the south section line of Sec. 18, T18N, R18E; thence due west on said section line to the Naches River; thence in a northwesterly direction following said river to its intersection with the south boundary of T19; thence due east on said township line to the SW corner of Sec. 31, T19N, R15E; thence north four miles to the place of beginning. (Ord. 2005-21, 2005; Res. 81-31 (part), 1981; Vol. M, p. 216, 1960).

1.08.265 Thrall voting precinct.

Beginning at the intersection of the Vantage Highway and No. 6 Road; thence east along the centerline of the Vantage Highway to the northeast corner of Section 4, Township 17N, Range 19E; thence south to the southeast corner of Section 33, Township 17N, Range 19E; thence east to the northeast corner of Section 4, Township 16N, Range 19E; thence south to the southeast corner of Section 4, Township 16N, Range 19E; thence west to the Yakima River; thence in a southerly direction along the centerline of said river to its intersection with the south boundary line of Township 15N, Range 19E, being the Kittitas- Yakima County line; thence west to the southwest corner of Township 15N, Range 19E; thence north to the northwest corner of Township 15N, Range 19E; thence west to the southwest corner of

Section 36, Township 16N, Range 18E; thence north to the northwest corner of Section 1, Township 16N, Range 18E; thence east to the southwest corner of Section 31, Township 17N, Range 19E; thence north to the Yakima River; thence in a northwesterly direction along the centerline of said river to its intersection with the extended centerline of Tjossem Road; thence east along the extended centerline of Tjossem Road and along Tjossem Road to its intersection with No. 6 Road; thence north along the centerline of No. 6 Road to its intersection with the Vantage Highway, the point of beginning. (Ord. 2005-21, 2005; Res. 84-23 (part), 1984; Res. 83-60 (part), 1983; Res. 77-44 (part), 1977).

1.08.270 Vantage voting precinct.

Beginning at a point on the Yakima-Kittitas County Line at the SE corner of Sec. 35, T15N, R22E, thence north twelve miles to the Fourth Standard Parallel, thence west approximately one-fourth mile to the SW corner of Sec. 36, T17N, R22E, thence north six miles to the NW corner of Sec. 1, T17N, R22E, thence east to the Columbia River; thence following the Columbia River in a southerly direction to the Yakima- Kittitas County Line, thence west on said boundary line approximately two miles to the point of beginning. (Ord. 2005-21, 2005; Res. 62-9, Vol. M, p. 405, 1962).

1.08.275 Westside voting precinct.

Beginning at the Northwest corner of Section 8, Township 20, Range 14, thence east along section lines to the point where the southern boundary of Lake Cle Elum meets the section line, thence following the southern border of Lake Cle Elum easterly to the beginning of the Cle Elum River, thence following said river in a south-easterly direction to the Northwest corner of Section 19, Township 20, Range 15E, thence east along section line to the Northeast corner of Section 19, thence south along said section line, thence east along the south of Section 20, Township 20, Range 15E to the point where Bullfrog Road meets, thence following Bullfrog Road in a southwesterly direction to the I-90 intersection, thence following I-90 east to the Cle Elum city limits, thence following said city limits southeasterly, thence following town limits of South Cle Elum, thence following town limits south, then east to the point where Dunnagan Ave intersects with town limits, thence following Dunnagan Ave, if extended, to the south boundary line of Section 34, Township 20N, Range 15E, thence west on section line to the Northwest corner of Section 3, Township 19N, Range 15E, thence south to the Southwest corner of Section 10, Township 19N, Range 15E, thence west 4 miles to the southwest corner of Section 12, Township 19N, Range 14E, thence south to the southeast corner of Section 11, Township 19N, Range 14E, thence west to the southwest corner, thence north approximately 4 miles to the point where the Yakima River meets at the Northwest corner of Section 26, Township 20N, Range 14E, thence following said river northwesterly to the point where it meets with west section line of Section 17, Township 20N, Range 14E, thence north to the Northwest corner of Section 8, Township 20N, Range 14E, being the point of beginning. (Ord. 2005-21, 2005)

DATED THIS 18th day of January ~~December~~, 2012.

**BOARD OF COUNTY COMMISSIONERS
KITITAS COUNTY, WASHINGTON**



Alan Crankovich, Chairman

ABSENT


Obie O'Brien, Vice-Chairman

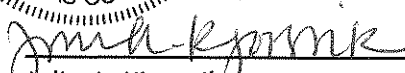


Paul Jewell, Commissioner

APPROVED AS TO FORM:

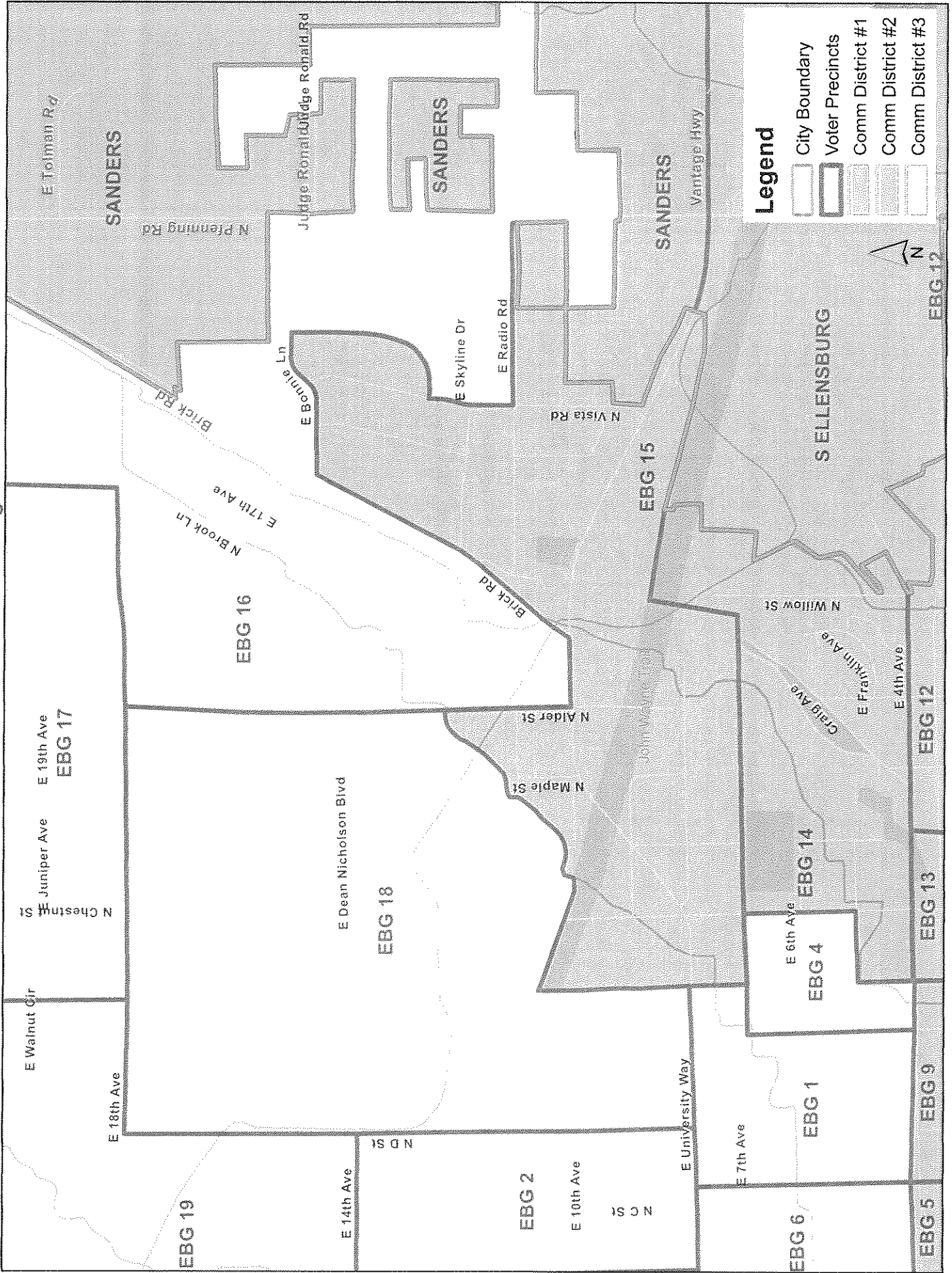
Neil A. Caulkins, Deputy Prosecuting Attorney
(WSBA#31759)





Julie A. Kjorsvik

Precinct Amendments for Ellensburg 18 and 15



Chapter 1.08

COMMISSIONERS DISTRICTS - VOTING PRECINCTS*

Sections

- [1.08.010](#) Commissioner districts designated.
- [1.08.020](#) Voting precincts described.
- [1.08.025](#) Canyon voting precinct.
- [1.08.030](#) Cle Elum voting precincts.
- [1.08.040](#) Cliffdell voting precinct.
- [1.08.045](#) Damman voting precinct.
- [1.08.047](#) Dry Creek voting precinct.
- [1.08.050](#) Denmark voting precinct.
- [1.08.070](#) Easton voting precinct.
- [1.08.075](#) East Sanders voting precinct.
- [1.08.080](#) Ellensburg voting precincts.
- [1.08.085](#) Fairview voting precinct.
- [1.08.090](#) Hyak voting precinct.
- [1.08.095](#) Kachess voting precinct.
- [1.08.100](#) Kittitas voting precincts.
- [1.08.110](#) Manastash voting precinct.
- [1.08.120](#) Mountain voting precinct.
- [1.08.121](#) Ronald voting precinct.
- [1.08.125](#) North-East Fairview voting precinct.
- [1.08.130](#) North Ellensburg voting precinct.
- [1.08.140](#) North Central voting precinct.
- [1.08.150](#) Park voting precinct.
- [1.08.160](#) Peoh Point voting precinct.
- [1.08.170](#) Ridgeway voting precinct.
- [1.08.180](#) Roslyn voting precincts.
- [1.08.190](#) Roslyn outlying voting precinct.
- [1.08.200](#) Sanders voting precinct.
- [1.08.210](#) South Cle Elum voting precinct.
- [1.08.220](#) South Ellensburg voting precinct.
- [1.08.240](#) Swauk voting precinct.
- [1.08.250](#) Teanaway voting precinct.
- [1.08.260](#) Thorp voting precinct.
- [1.08.265](#) Thrall voting precinct.
- [1.08.270](#) Vantage voting precinct.
- [1.08.275](#) Westside voting precinct.

* For the statutory provisions regarding the division of the county into three commissioner's districts by the board of county commissioners, see [RCW 36.32.020](#); for provisions generally regulating the fixing of precincts, see [RCW 29A.16.050](#).

1.08.010 Commissioner Districts designated.

The precincts included in the three commissioner districts shall be as follows:

Commissioner District No. 1: *Denmark, East Sanders, Ellensburg precincts 5, 9, 10, 11, 12, 13, 14, 15, 23, and 24; Kittitas 1 and 2, Fairview, North-East Fairview, North Central, Park, Sanders, South Ellensburg, Thrall and Vantage.*

Commissioner District No. 2: *Cle Elum precincts 1, 2, 3 and 4, Damman, Dry Creek, Easton, Hyak, Kachess, Mountain, North Ellensburg, Peoh Point, Ronald, Roslyn 1 and 2, Roslyn Outlying, South Cle Elum, Swauk, Teanaway, Manastash, Ridgeway, Thorp, and Westside.*

Commissioner District No. 3: *Ellensburg precincts 1, 2, 4, 6, 7, 8, 16, 17, 18, 19, 20, 21, 22, and 25. (Ord. 2011-014, 2011; Ord. 2005-21, 2005; Ord. 2002-07, 2002; Ord. 93-22)*

1.08.020 Voting precincts described.

The precincts as described in this chapter are the voting precincts for the county, with the boundaries described in this chapter. (Ord. 2005-21, 2005; Vol. M, p. 213, 1960).

1.08.025 Canyon voting precinct.

Canyon Precinct eliminated— merged with Damman, South Ellensburg precincts.
(Ord. 2011-014, 2011; Ord. 2005-21, 2005; Res. 77-44 (part), 1977).

1.08.030 Cle Elum voting precincts.

Cle Elum 1: Beginning at the north city limits and Peoh Avenue extended, thence following city limits east, south and west to the southern extension of Peoh Avenue, thence north on Peoh Avenue to the point of beginning.

Cle Elum 2: *Beginning at the north city limits and Pennsylvania Avenue extended, thence following the city limits east to Peoh Avenue extended, thence south on the extension of Peoh Avenue and Peoh Avenue to the south city limits, if extended, thence following city limits west to Billings Avenue, if extended, thence north on Billings to the point where Billings Avenue meets 2nd street, east 2 city blocks to the point where 2nd street meets Pennsylvania Ave, thence north on Pennsylvania Avenue to the point of beginning.*

Cle Elum 3: *Beginning at the north city limits and Pennsylvania Avenue extended, south on extension of Pennsylvania Avenue to 2nd Street, thence west 2 city blocks to Billings Avenue, north on Billings to 3rd Street, west on 3rd Street to Stafford Avenue, thence north on extension of Stafford Avenue to the city limits.*

Cle Elum 4: *Beginning at the north city limits and Stafford Avenue extended, then south on Stafford Avenue to 3rd Street, east on 3rd Street to Billings Avenue, south on Billings Avenue to the south city limits, thence following the city limits west, north and east back to the point of beginning. (Ord. 2011-014, 2011; Ord. 2005-21, 2005)*

1.08.040 Cliffdell voting precinct.

Cliffdell voting precinct eliminated – merge with Manastash voting precinct. (Ord. 2011-014, 2011; Ord. 2005-21, 2005; Res. 83-61 (part), 1983; Vol. M, p. 213, 1960).

1.08.045 Damman voting precinct.

Beginning at a point where the Yakima River intersects the east boundary line of Section 36, Township 17N, Range 18E; thence south along said boundary line to the southeast corner of Section 36, Township 17N, Range 18E; thence west to the northeast corner of Section 2, Township 16N, Range 18E; thence south to the southeast corner of Section 35, Township 16N, Range 18E; thence west to the southwest corner of Section 31, Township 16N, Range 18E;

thence north to the northwest corner of Section 6, Township 16N, Range 18E; thence east to the southwest corner of Section 32, Township 17N, Range 18E; thence north to the northwest corner of Section 8, Township 17N, Range 18E; thence east along section lines to the Ellensburg City limits, thence following city limits in a south, east, north and southerly direction until the City limits meet Canyon Road, thence following Canyon road to Tjossem Rd, thence following the extension of Tjossem Rd west to the Yakima River, thence following said river south to the point of beginning. (Ord. 2011-014, 2011; Ord. 2005-21, 2005; Res. 83-60 (part), 1983).

1.08.047 Dry Creek voting precinct.

Beginning at a point where the Kittitas-Chelan County line intersects the west boundary line of Section 5, Township 21N, Range 18E; thence south to the southwest corner of Section 8, Township 20N, Range 18E; thence west to the northwest corner of Section 14, Township 20N, Range 17E; thence south to the southwest corner of Section 11, Township 19N, Range 17E; thence west to the northwest corner of Section 16, Township 19N, Range 17E; thence south to the centerline of the Yakima River; thence southeasterly along the centerline of the Yakima River to the intersection with the north section line of Section 13, Township 18N, Range 17E; thence east along said section line to its intersection with Highway 10; thence southeasterly along the centerline of said Highway 10 to the intersection with McManamy Road located in Section 18, Township 18N, Range 18E; thence southeasterly along the centerline of McManamy Road to the intersection of Highway 97 located in Section 20, Township 18N, Range 18E; thence northerly along the centerline of Highway 97 to the intersection of Hungry Junction Road located in Section 20, Township 18N, Range 18E, thence easterly along the centerline of Hungry Junction Road to the intersection of Reecer Creek Road located in Section 22, Township 18N, Range 18E; thence north along the centerline of Reecer Creek Road to its intersection with Robbins Road; thence north and east on Robbins Road, said easterly direction being the southern boundary of Township 19N; thence east on said southern boundary of Township 19N to its intersection with Wilson Creek Road; thence northerly along the centerline of Wilson Creek Road and Forest Service Roads No. 2101 and 2008 to the intersection with Forest Service Road No. 2100 located in Section 22, Township 21N, Range 18E; thence easterly along the centerline of said Forest Service Road No. 2100 to the intersection with Upper Naneum Meadows Trail No. 1372 located in Section 13, Township 21N, Range 18E, thence northwest on said Upper Naneum Meadows Trail No. 1372 to the Kittitas-Chelan County line; thence southwesterly and northwesterly along said county line to the intersection with the west boundary line of Section 5, Township 21N, Range 18E, the point of beginning. (Ord. 2005-21, 2005; Ord. 93-22 (part), 1993; Res. 84-22 (part), 1984).

1.08.050 Denmark voting precinct.

Beginning at the NW corner of the SW 1/4 of Sec. 15, T17N, R19E, thence south to the SW corner of Sec. 34, T17N, R19E, thence east to the NW corner of Section 3, T16N, R19E, thence south to the NW corner of Sec. 10, T16N, R19E, thence west following the section line to the Yakima River, thence south along the Yakima River to the south boundary line of Kittitas County, thence east to the SW corner of Sec. 36, T15N, R22E, thence north approximately twelve miles to the NW corner of Sec. 1, T16N, R22E, thence west to the SE corner of Sec. 35, T17N, R22E, thence north two miles to the NE corner of Sec. 26, T17N, R22E, thence west along the section line to the NW corner of Sec. 28, T17N, R20E, thence north to the NE corner of Sec. 20, T17N, R20E, thence west to the NW corner of the NE 1/4 of Sec. 24, T17N, R19E,

thence north three-fourths mile, thence west one-half mile, thence south one-fourth mile, thence west to the point of beginning. (Ord. 2005-21, 2005; Res. 62-9, Vol. M, pp. 404, 405, 1962).

1.08.070 Easton voting precinct.

Commencing at the SW corner of Sec. 31, T19N, R15E, thence running directly west to the boundary line of Kittitas County, thence following said boundary line in a west and northerly direction to its intersection with the Burlington Northern Railroad located in Sec. 34, T21N, R12E; thence southeasterly along the centerline of said railroad to the intersection with the Chicago, Milwaukee, St. Paul and Pacific railroad and the south boundary of Lake Easton, thence southeasterly along the southerly boundary of said lake to the Yakima River; thence southeasterly along the centerline of the Yakima River to the west boundary line of Sec. 26, T20N, R14E; thence south to the SW corner of Sec. 11, T19N, R14E; thence east to the SE corner of said section 11, thence north to the NW corner of Sec. 13, T19N, R14E; thence east to the NE corner of said Section 13; thence south to the point of beginning. (Ord. 2005-21, 2005; Res. 81-31 (part), 1981; Res. 64-15, Vol. N, p. 25, 1964).

1.08.075 East Sanders voting precinct.

Beginning at the intersection of Vantage Highway, Wilson Creek and No. 6 Roads; thence east along the centerline of the Vantage Highway to the S.W. corner of Section 34, Township 18 N., Range 20 E.; thence east along the south boundary of Township 18 N. to the center of the Columbia River, thence northerly along the boundary of Kittitas and Grant Counties to the south section line of Section 13, Township 18 N., Range 22 E.; thence west along the south section lines of Sections 13, 14, 15, 16, 17 and 18 of Township 18 N., Range 22, 21, and 20 E., W.M., to the centerline of Venture Road; thence south along the centerline of Venture Road to the intersection of Lyons Road; thence west along the centerline of Lyons Road to the intersection of Wilson Creek Road; thence south along the centerline of Wilson Creek Road to the true point of beginning. (Ord. 2005-21, 2005)

1.08.080 Ellensburg voting precincts.

Precinct 1: Beginning at the intersection of Ruby Street and 4th Avenue, thence north on Ruby Street to E. University Way, east on E. University Way to Walnut Street, south on Walnut Street to 7th Avenue, west on 7th Avenue to Sampson Street, south on Sampson Street to 4th Avenue, west on 4th Avenue to the point of beginning.

Precinct 2: Beginning at the intersection of 14th Ave with B Street; thence south on B Street to University Way; thence east on University Way to "D" Street; thence north on "D" Street to 14th Avenue; thence west on 14th Avenue to the B Street, the point of beginning.

Precinct 3: Beginning at the intersection of 7th Avenue and Walnut Street, north on Walnut Street to University Way, east on University Way to Chestnut, north on Chestnut to 9th Ave, east on 9th Ave to University Way, thence following University Way to the east city limits, following city limits southerly to the intersection with John Wayne Trail, west along trail to Craig Avenue, if extended, south on Craig Avenue to 7th Avenue, if extended, thence west on 7th Avenue to point of beginning.

| Precinct 3- eliminated- split and merged with Ellensburg 158

Precinct 4: *Beginning at the intersection of 4th Avenue and Sampson Street, north on Sampson to 7th Avenue, east on 7th Avenue to Chestnut Street, south on Chestnut Street to 5th Avenue, west on 5th Avenue to Walnut Street, south on Walnut to 4th Avenue, thence west on 4th Avenue to the point of beginning.*

Precinct 5: Beginning at intersection of 4th Avenue and Pearl Street, thence east on 4th Avenue to Ruby Street, south on Ruby Street, to south city limits, if extended, following city limits in a northwesterly direction to its intersection with Pearl Street, if extended, thence north on Pearl Street to point of beginning

Precinct 6: Beginning at the intersection of Water Street and 4th Avenue, east on 4th Avenue to Ruby Street, north on Ruby Street to University Way, west on University Way to B Street, north on B Street to 10th Avenue, west on 10th Avenue to Columbia, south on Columbia to University Way, east on University Way to Water Street, south on Water Street to point of beginning.

Precinct 7: Beginning at the intersection of Water Street and 4th Avenue, west on 4th Avenue to west city limits, thence following west city limits in a northerly direction to where Dolarway Rd would intersect the west city limits, thence east on Dolarway Rd to Wenas Street, thence south on Wenas Street to 7th Avenue, east on 7th Avenue to Kittitas Street, north on Kittitas Street to University Way, east on University Way to Water Street, south on Water Street to point of beginning.

Precinct 8: Beginning at intersection of 4th Avenue and Pearl Street, thence south on Pearl Street to south city limits, thence following city limits in a northwesterly direction to its intersection with 4th Avenue, if extended, thence east on 4th Avenue to point of beginning.

Precinct 9: Beginning at intersection of 1st Avenue and Ruby Street, thence north on Ruby Street to 4th Avenue, east on 4th Avenue to Walnut Street, south on Walnut Street to 1st Avenue, thence west on 1st Avenue to point of beginning.

Precinct 10: Beginning at intersection of 1st Avenue and Ruby Street, south on Ruby Street to Manitoba Street, east on Manitoba Street to Chestnut Street, thence north on Chestnut Street to Capital Avenue, west on Capital Avenue to Walnut Street, north on Walnut Street to 1st Avenue, west on 1st Avenue to point of beginning.

Precinct 11: Beginning at intersection of Manitoba Street and Chestnut Street, thence north on Chestnut Street to Capital Avenue, east on Capital Avenue to Poplar Street, north on Poplar Street to 1st Avenue, east on 1st Avenue to east city limits, thence following city limits south and west to Manitoba Street, west on Manitoba Street, if extended, to point of beginning.

Precinct 12: Beginning at intersection of Poplar Street and 1st Avenue, north on Poplar Street to 4th Avenue, east on 4th Avenue to east city limits, thence following city limits in a southerly direction to 1st Avenue, if extended, thence west on 1st Avenue to point of beginning.

Precinct 13: Beginning at intersection of Walnut Street and Capital Avenue, north on Walnut Street to 4th Avenue, east on 4th Avenue to Poplar Street, south on Poplar Street to Capital Avenue, west on Capital Avenue to point of beginning.

Precinct 14: Beginning at the intersection of 5th Avenue and Walnut Street, east on Walnut Street to Chestnut Street, thence north on Chestnut Street to 7th Avenue, east on 7th Avenue, if extended, to Craig Avenue, northerly on Craig Avenue, if extended, John Wayne Trail, following John Wayne Trail easterly to the east city limits, thence following city limits southerly to intersection with 4th Avenue, if extended, thence west on 4th to Walnut Street, north on Walnut to 5th Avenue, the point of beginning.

Precinct 15: *Beginning at the intersection with E. University Way at Brick Road, along toe of hillside adjoining west side of Brick Road to connection with Bonnie Lane, thence east on Bonnie Lane to Thayer Ave, thence south on Thayer Ave to connection with Vista Rd, thence south on Vista Rd to Radio Rd, thence east on Radio Rd approximately 1/10 mile to city limits, thence south and west along city limits to connection with Vantage HWY, thence west-east along Vantage HWY following city limits to the John Wayne trail, thence west along said trail to the extension of Craig Ave, thence south to the extension of 7th Ave to Walnut St, thence north on Walnut St, as extended, to the point where the John Wayne Trail meets, thence following the John Wayne Trail in a southeasterly manner to where the John Wayne trail meets Wilson Creek, thence following said creek northeasterly to Alder St, thence north on Alder to University Way, east on University Way to Brick Road, to the point of beginning.*

Precinct 16: Beginning at the intersection of Alder Street and E. University Way; thence north on Alder Street to 18th Avenue; thence east on 18th Avenue approximately three city blocks; thence north to the city limits; thence following said city limits in an easterly then southerly direction to Pfenning Rd, thence south, still following said city limits in a southerly, easterly, northerly and westerly direction, to the point where Pfenning Rd meets Radio Rd, thence west along Radio Rd to Vista Rd, thence north on Vista Rd to Thayer Rd, thence north along Thayer Rd to Bonnie Lane, thence west on Bonnie Lane to Brick Road, thence south along Brick Rd to E. University Way, west along E. University Way to Alder St, the point of beginning.

Precinct 17: Beginning at the intersection of Walnut Street and 18th Avenue; thence east on 18th Avenue to Alder Street; thence east approximately three city blocks; thence north to the city limits; thence following said city limits in a westerly direction to its intersection with Airport Rd; thence south on Airport Rd to where it becomes Walnut Street, thence south on Walnut St to 18th Avenue, the point of beginning.

Precinct 18:

Beginning at the intersection of E. University Way and D Street, thence north on D Street to 18th Avenue, east on 18th Avenue to Alder Street, south on Alder Street to E. University Way, west on E. University Way to 9th Ave, west on 9th Ave to Chestnut, south on Chestnut to E. University Way, thence following E. University Way west to the point of beginning.

Precinct 18- Beginning at the intersection of E. University Way and D Street, thence north on D Street to 18th Avenue, east on 18th Avenue to Alder Street, south on Alder Street Wilson Creek, thence following said creek southwesterly to the John Wayne Trail, thence following said trail to extension of Walnut St, thence south on Walnut St. extension to University Way, thence west on University way to D Street, the point of beginning.

Precinct 19: Beginning at the intersection of Water Street and 14th Avenue, thence north on Water Street to where the John Wayne Trail begins, thence northwesterly on the John Wayne Trail to the west city limits, thence following the city limits northerly and easterly to where the city limits intersects with Helena Ave, thence east along Helena Ave to Walnut Street, south on Walnut St to 18th Ave, west on 18th Ave to D Street, thence south on D Street to 14th Ave, west on 14th to Water Street, being the point of beginning.

Precinct 20: Beginning at the intersection of Columbia Street and 10th Ave, thence north on Columbia Street to 15th Ave, east on 15th Ave to Water Street, south on Water Street to 14th, east on 14th Ave to B Street, thence south on B Street to 10th Ave, thence west on 10th Ave to Columbia Street, the point of beginning.

Precinct 21: Beginning at the intersection of Kittitas Street and 7th Avenue, thence west on 7th Avenue to Wenas Street, thence north on Wenas Street to W. University Way, north to Delphine Street, thence north on Delphine Street to 15th Avenue, thence east on 15th Avenue to Columbia Street, thence south on Columbia Street to W. University Way, east on W. University Way to Kittitas Street, south to Kittitas Street, thence south on Kittitas Street to 7th Avenue, the point of beginning.

Precinct 22: Beginning at the cross section of W. University Way, Wenas Street and the extension of Dolarway Rd, thence west on Dolarway Rd, as extended, to the west city limits, thence following the city limits northerly and easterly to its intersection the John Wayne Trail, thence southeasterly along the John Wayne Trail to Water Street, thence south on Water Street to 15th Avenue, thence west on 15th Avenue to Delphine Street, thence south on Delphine Street to cross section of Delphine St, W. University Way, Wenas St and Dolarway Rd, if extended, the point of beginning.

Precinct 23: Beginning at the intersection of Manitoba Street and Ruby Street, thence east on Manitoba Street to Chestnut Street, south on Chestnut Street to south city limits, following city limits in a southerly and northwesterly direction to intersection with Ruby Street, if extended, north on Ruby Street to point of beginning.

Precinct 24: Beginning at intersection of Manitoba Street and Chestnut Street, south on Chestnut Street to south city limits, thence easterly and northerly following city limits to intersection of Willow Street and Manitoba Street, if extended, thence west on Manitoba Street to point of beginning.

Precinct 25: Beginning at the point where the Ellensburg City limits and W. Helena Ave connect, then following city limits in a west, north and southerly direction to where said city limits intersect with Airport Road, thence south on Airport Road to E. Helena Ave, thence west on Helena Ave to the point of beginning. (Ord. 2011-014, 2011; Ord. 2005-21, 2005; Ord. 2002-04, 2002; Res. 83-61 (part), 1983; Res. 72-33, 1972; Res. 62- 16, Vol. M, p. 426, 1962; Vol. M, p. 214, 1960).

1.08.085 Fairview voting precinct.

Beginning at the intersection of Lyons Road and Wilson Creek Road; thence east along the centerline of Lyons Road to the intersection of the No. 81 Road; thence north along the

centerline of No. 81 Road to the intersection of Brick Mill Road; thence west along the centerline of Brick Mill Road to the intersection of Schnebly Road; thence north along the centerline of Schnebly Road to the intersection of Rader Road; thence west along the centerline of Rader Road to the intersection of Naneum Road, thence north along the centerline of Naneum Road to the intersection of Bar 14 Road; thence west along the centerline of Bar 14 Road to the intersection of Wilson Creek Road; thence south along the centerline of Wilson Creek Road to the true point of beginning. (Ord. 2005-21, 2005)

1.08.090 Hyak voting precinct.

Beginning at a point where the Kittitas-King County line intersects the east boundary line of Range 11E; thence south to the northwest corner of Township 21N, Range 12E; thence east to the northeast corner of Township 21N, Range 12E; thence south to the southeast corner of Township 21N, Range 12E; thence west to the intersection with the Burlington Northern Railroad; thence following the centerline of said railroad in a northeasterly then southwesterly direction to its intersection with the Kittitas-King County line; thence along said county line in a northwesterly then northeasterly direction to its intersection with the east boundary line of Range 11E, the point of beginning. (Ord. 2005-21, 2005; Res. 83-59 (part), 1983; Res. 81-33 (part), 1981; Res. 81-31 (part), 1981; Res. 77-44 (part), 1977).

1.08.095 Kachess voting precinct.

Beginning at a point where the Yakima River intersects the east boundary line of Section 18, Township 20N, Range 14E; thence north to the northeast corner of Section 6, Township 20N, Range 14E; thence west to the southeast corner of Section 36, Township 21N, Range 13E, being the east boundary line of Range 13E; thence north along said boundary line to the Kittitas-King County line; thence in a southwesterly direction on said county line to where it intersects the west boundary line of Range 12E; thence south along said boundary line to the southwest corner of Township 22N, Range 12E; thence east to the southeast corner of Township 22N, Range 12E; thence south to the southwest corner of Township 21, Range 13E; thence west to the intersection of the John Wayne Trail and the north boundary line of Section 1, Township 20N, Range 12E; thence following the centerline of said trail in a southeasterly direction to its intersection with the John Wayne Trail and the south boundary of Lake Easton; thence southeasterly along the southern boundary of said lake to its intersection with the Yakima River; thence following the centerline of said river to its intersection with the east boundary line of Section 18, Township 20N, Range 14E, the point of beginning. (Ord. 2005-21, 2005)

1.08.100 Kittitas voting precincts.

Kittitas 1: Beginning at a point where Pierce Street (if extended) intersects the South boundary line of the city limits of Kittitas; thence westerly, northerly and easterly along said city limits (including that portion of the city limits to the West and South of said city along Cooke Creek which is not physically connected to the city of Kittitas) (including the School District property annexed into city limits, AFN 200410270027) to the intersection of the north boundary line of said city with Pierce Street; thence south along Pierce Street and extension of Pierce Street to its intersection with the south boundary line of the city limits of Kittitas, the point of beginning.

Kittitas 2: Beginning at a point where Pierce Street (if extended) intersects the south boundary line of the city limits of Kittitas; thence north along said extension of Pierce Street and along

Pierce Street to its intersection with the north boundary line of the city limits of Kittitas; thence along said city limits easterly, southerly and westerly (including that portion of the city limits to the south of said city to the south of the freeway interchange which is not physically connected to the city of Kittitas) to its intersection with Pierce Street (if extended), the point of beginning. (Ord. 2005-21, 2005)

1.08.110 Manastash voting precinct.

Manastash voting precinct- Beginning at the northeast corner of Section 7, Township 17N, Range 18E; thence south to the southeast corner of Section 31, Township 17N, Range 18E, being the 4th Standard Parallel; thence West along said 4th Standard Parallel to the Kittitas-Yakima county line; thence continuing west along said county line and 4th Standard Parallel to the southwest corner of Section 31, Township 17N, Range 15E, thence north and west following the Kittitas-Yakima county line to the point where county line intersects with Section 5, Township 18N, Range 14, thence east along section line for approximately 4 ½ miles to the northeast corner of Section 1, Township 17N, Range 14E, thence south to the Northwest corner of Section 7, Township 17N, Range 15E, thence east for 7 miles to the Northeast corner of Section 7, township 17N, Range 18, the point of beginning.
(Ord. 2011-014, 2011; Ord. 2005-21, 2005; Res. 83-60 (part), 1983: Vol. M, p. 214, 1960).

1.08.120 Mountain voting precinct.

Beginning at a point where the Kittitas-Chelan County line intersects the east boundary line of Section 8, Township 23N, Range 15E; thence south to the southeast corner of Section 32, Township 21N, Range 15E; thence west to the northwest corner of Section 1, Township 20N, Range 14E, thence south to the southeast corner of Section 2, Township 20N, Range 14E, thence west along said section to the intersection of SR 903 and Lake Cle Elum Dam Road, thence southwest along Lake Cle Elum Dam Road to Lake Cle Elum, thence following the boundary of said lake southerly then northerly to Section 3, T20, R14, thence west to southwest corner of Section 5, T20, Range 14, thence north to the northwest corner of Section 5, thence west along the south section line 31, T21, R14, thence north along said boundary line to the Kittitas-King County line; thence easterly along said county line to the Kittitas-Chelan County line; thence in a southeasterly direction along said county line to its intersection with the east boundary line of Section 8, Township 23N, Range 15E, the point of beginning. (Ord. 2005-21, 2005)

1.08.121 Ronald voting precinct.

Beginning at the Northeast corner of Section 5, Township 20N, Range 15E, thence south to the southeast corner of Section 8, Township 20N, Range 15E, being the Roslyn city limits, thence west and south along said city limits to the Southeast corner of Section 18, Township 20N, Range 15E, thence west along section line to where it meets with the Cle Elum River, thence following said river in a westerly and northerly direction to the beginning of the river (South end of Lake Cle Elum), thence north to the Lake Cle Elum Dam Rd, thence following Lake Cle Elum Dam Rd to the point where it meets with SR 903 and the southern part of Section 2, Township 20N, Range 15E, thence east on section line to the southeast corner of Section 2, Township 20N, Range 15E, thence North along said section to the Northwest corner of Section 1, Township 20N, Range 15E, thence east along said section to the Northeast corner of Section 5, Township 20N, Range 15E- being the point of beginning. (Ord. 2005-21, 2005)

1.08.125 North-East Fairview voting precinct.

Beginning at the intersection of Wilson Creek Road and the Bar 14 Road located at the SW corner of Section 5, T18N, R19E, thence north along the centerline of Wilson Creek Road (and Forest Service Rd. No 2100 & 2008) to the intersection with the unnamed road (Forest Service Rd. No. 2100), located in Section 22, T21N, R18E, thence easterly along the centerline of said unnamed road (Forest Service Rd. No. 2100) to the intersection with the small unnamed trail (Upper Naneum Meadows Trail No. 1372) located in Section 13, T21N, R18E; thence northwest on said unnamed trail (Upper Naneum Meadows Trail No. 1372) to the Chelan-Kittitas County line; thence south and easterly along said county line to the intersection with the Columbia River; thence southerly along the centerline of the Columbia River to the section line of Sec. 13, T 18N, Range 22E., W.M., thence west along the south section lines of Sec's. 13,14,15,16,17, and 18 of T 18N., Range 22, 21, and 20E., W.M. to the centerline of Venture Road; thence south along the centerline of Venture Road to the intersection of Lyons Road; thence west along the centerline of Lyons Road to the intersection of No. 81 Road; thence north along the centerline of No. 81 Road to the intersection of Brick Mill Road; thence west along the centerline of Brick Mill Road to the intersection of Schnebly Road; thence north along the centerline of Schnebly Road to the intersection of Rader Road; thence west along the centerline of Rader Road to the intersection of Naneum Road; thence north along the centerline of the Naneum Road to the intersection of Bar 14 Road; thence west along the centerline of Bar 14 Road to the true point of beginning. (Ord. 2005-21, 2005)

1.08.130 North Ellensburg voting precinct.

Beginning at the intersection of the Yakima River and the north section line of Section 13, Township 18N, Range 17E, thence east along said section line to its intersection with Highway 10; thence southeasterly along the centerline of said Highway 10 to the intersection with McManamy Road located in Section 18, Township 18N, Range 18E; thence southeasterly along the centerline of McManamy Road to the intersection of Highway 97 located in Section 20, Township 18N, Range 18E; thence northerly along the centerline of Highway 97 to the intersection of Hungry Junction Road located in Section 20, Township 18N, Range 18E; thence easterly along the centerline of Hungry Junction Road to the intersection of Reecer Creek Road located in Section 22, Township 18N, Range 18E, thence north along Reecer Creek Road to the intersection with Robbins Road, thence continuing north on Robbins Road to the south boundary of Section 34, Township 19N, Range 18E, thence east along section lines for approximately 2 ½ miles to the northeast corner of Section 1, Township 18, Range 18; thence south on boundary line to the southeast corner of Section 1, Township 18N, Range 18E; thence east approximately ½ mile to unnamed road, thence south ½ mile to Alford Rd, thence west ½ mile to east boundary of section line 12, thence south to the Southeast corner of Section 12, Township 18N, Range 18E, thence west along section line (Tipton Rd) to the Northwest corner of Section 13, Township 18N, Range 18E, thence south to the southwest corner of section 13, Township 18N, Range 18E, thence west, approximately ½ mile, to the extension of Water Street, thence south along said extension to the Ellensburg City limits, thence following said city limits in a southwesterly and northwesterly direction to the north boundary line of Section 3, Township 17N, Range 18E, thence west to the north 1/4 corner of said Section 3; thence south to the intersection with the Yakima River; thence northwesterly along the centerline of said Yakima River to the point of beginning. Also includes those areas within unincorporated Ellensburg, *west of Walnut St/Airport Rd, north and south to city limits.* (Ord. 2011-014, 2011; Ord. 2005-21, 2005; Ord. 93-22 (part), 1993; Res. 81-33 (part), 1981; Res. 81-31 (part), 1981; Res. 64-13, Vol. N, p. 20, 1964).

1.08.140 North central voting precinct:

Beginning at a point where the Cascade Canal intersects Wilson Creek Road located on the east boundary line of Section 31, Township 18N, Range 19E; thence north along the centerline of Wilson Creek Road to its intersection with the northern boundary line of Township 18N; thence west along said boundary line to the Northwest corner of Section 6, Township 18N, Range 19E, thence south to the southwest corner of section 6, township 18N, Range 19E, thence east approximately ½ mile to unnamed road, thence south along unnamed road to Alford Road, thence west along Alford Road to the section line, thence south along Section 7, Township 18N, Range 19E to the southwest corner of said section, thence west along Section line (Tipton Road) to the Northwest corner of Section 13, Township 18N, Range 18E, thence south along said section line to the southwest corner of Section 13, Township 18N, Range 18E, thence west along section line approximately ½ mile to the extension of Water Street, thence south along said extension to the Ellensburg City Limits, thence following said city limits in a southeasterly direction to Game Farm Road, thence east along Game Farm Road to where Game Farm Road and Cascade Canal intersect, thence following Cascade Canal to where it intersects with Wilson Creek Road, the point of beginning. Also includes those areas within unincorporated Ellensburg, east of Airport Rd/Walnut St and north of 18th Ave. (Ord. 2011-014, 2011; Ord. 2005-21, 2005; Res. 84-22 (part), 1984; Res. 81- 31 (part), 1981; Res. 64-14, Vol. N, p. 21, 1964; Res. 64-13, Vol. N, p. 20, 1964).

1.08.150 Park voting precinct.

Beginning at the N.W. corner of Sec. 3, T 17 N., Range 19E., W.M.; thence south along the west section line of sections 3,10 and 15 to the centerline of Tjossem Road; thence east along the centerline of Tjossem Road to the intersection of Cleman Road; thence north along the centerline of Cleman Road to the intersection of Badger Pocket Road; thence east and south along the centerline of Badger Pocket Road to the intersection of Carroll Road; thence east along the centerline of Carroll Road to the NW corner of Section 21, Township 17, Range 20E, W.M.; thence south along the west section line of said section to the SW corner of Section 21; thence east along the north line of Sections 28,27,26 and 25 of Township 17N, Range 20E, W.M., Sections 30,29,28,27,26 and 25, Township 17N, Range 21 E, W.M., Sections 30,29,28,27 and 26 to the N.E. corner of said Section 26, T 17N, Range 22 E, W.M.; thence north along the west section line of Sections 24,13,12 and 1 to the N.W. corner of said Section 1; thence west along the north line of Township 17 to the N.W. corner of Section 3, T 17N, Range 19E, W.M., which point is the true point of beginning. (Ord. 2005-21, 2005)

1.08.160 Peoh Point voting precinct.

Beginning at the intersection of the Yakima River with the north section line of Section 14, Township 19N, Range 16E, thence west approximately 7 miles on the section line to the southwest corner of Section 10, Township 19N, Range 15E, thence north along section line to the Northwest corner of Section 3, Township 19, Range 15E, then east 1/2 mile, then north to the south boundary line of Town of South Cle Elum limits; thence east and north along said town limits, becoming Cle Elum city limits; following said city limits to the point where it meets the Yakima River, thence following river in a southerly and easterly direction, to the point of beginning. (Ord. 2005-21, 2005)

1.08.170 Ridgeway voting precinct.

Beginning at a point in the south section line of Sec. 3, T17N, R18E, where the Yakima River

intersects said section line, thence due west on the south section lines to intersection with west boundary line of T17N, R15E; thence north one mile, west to intersection with the Naches River; thence in a northwesterly direction along the Naches River to a point approximately the NW corner of Sec. 23, T18N, R13E; thence due east to the Yakima River; thence following the Yakima River to the point of beginning. (Ord. 2005-21, 2005; Vol. M, p. 215, 1960).

1.08.180 Roslyn voting precincts.

Precinct 1: All that territory lying south of Washington Avenue, as extended to the west and east city limits.

Precinct 2: All that territory lying north of Washington Avenue, as extended to the west and east city limits. (Ord. 2005-21, 2005)

1.08.190 Roslyn outlying voting precinct.

Beginning at the NW corner of Section 9, Township 20N, Range 15E, thence east 4 miles to the NE corner of Section 12, Township 20N, Range 15E, thence south 2 1/2 miles to the SE corner of the NE 1/4 of Section 24, west on said quarter section line 2 miles to the east boundary of section 22, Township 20N, Range 15E, south to Cle Elum city limits; following city limits in a westerly direction to the intersection with Bullfrog Rd, south on Bullfrog Rd to the connection with south boundary line of Section 21, Township 20, Range 15, thence west to the Southwest corner of Section 20, Township 20, Range 15, thence north to the south boundary line of Roslyn city limits, thence following said city limits east, south, then north to the Southwest corner of Section 9, Township 20, Range 15, thence north to the Northwest corner of said section, being the point of beginning. (Ord. 2005-21, 2005)

1.08.200 Sanders voting precinct.

Beginning at the intersection of the east city limits of the city of Ellensburg and the Vantage Highway; thence east along the centerline of Vantage Highway to the centerline of Wilson Creek Road; thence north along the centerline of Wilson Creek Road to the intersection with the Cascade Canal; thence northwesterly along the centerline of said canal to the intersection with the Game Farm Road; thence west along the centerline of the Game Farm Road to the intersection with the east city limits of the city of Ellensburg; thence southerly along the east city limits to the true point of beginning, which point is the termination of this description.

Also includes those areas within unincorporated Ellensburg east of Walnut St and south of 18th Ave. (Ord. 2005-21, 2005; Res. 81- 33 (part), 1981: Res. 81-31 (part), 1981: Res.77- 44 (part), 1977: Vol. M, p. 216, 1960).

1.08.210 South Cle Elum voting precinct.

All that territory lying within the corporate limits of the town of South Cle Elum. (Ord. 2005-21, 2005; Vol. M, p. 216, 1960).

1.08.220 South Ellensburg voting precinct.

Beginning at the northeast corner of Section 6, Township 17N, Range 19E (also being the Vantage Highway); thence west to the east limits of the city of Ellensburg; thence in a southerly direction along said city limits to its intersection Canyon Road, thence following Canyon Road south to Tjossem Road, thence east along Tjossem Road to intersection of Tjossem Road and No. 6 Road; thence north along No. 6 Road to the Vantage Highway, the

northeast corner of Section 6, Township 17N, Range 19E, the point of beginning. (Ord. 2011-014, 2011; Ord. 2005-21, 2005; Res. 84-23 (part), 1984; Res. 83-61 (part), 1983; Res 64-13, Vol. N, p. 20, 1964).

1.08.240 Swauk voting precinct.

Beginning at the SE corner of Sec. 10, T19N, R17E, thence running west two miles to the NW corner of Sec. 16, T19N, R17E, thence due south to the Yakima River, thence in a westerly direction along the Yakima River to intersection with west boundary line of Sec. 19, T19N, R17E, thence due north to SW corner of Sec. 19, T20N, R17E; thence due west six miles to the SW corner of Sec. 19, T20N, R16E; thence north three miles to the NW corner of Sec. 7, T20N, R16E; thence west four miles to the SW corner of Sec. 4, T20N, R15E, thence north one mile to the NW corner of Sec. 4, T20N, R15E, thence east on the section line one-half mile to the SW corner of Sec. 33, T21N, R15E, thence north approximately sixteen miles to the Chelan-Kittitas County Line; thence following county line in a southeasterly direction to intersection with east boundary of Sec. 6, T21N, R18E, thence south to the SW corner of Sec. 32, T21N, R18E, thence west to the NW corner of Sec. 5, T20N, R18E, thence south to the SW corner of Sec. 8, T20N, R18E, thence west to the NW corner of Sec. 14, T20N, R17E, thence south to the point of beginning. (Ord. 2005-21, 2005; Res. 64-6, Vol. M, p. 636, 1964).

1.08.250 Teanaway voting precinct.

Beginning at the NE corner of Sec. 25, T20N, R16E, thence running west six miles to NE corner of Sec. 25, T20N, R15E, thence north one-half mile to the east quarter corner of Sec. 24, T20N, R15E; thence west on quarter section line two miles, thence south to the city limits of the city of Cle Elum, thence following the city limits line easterly, southerly and westerly to its intersection with the Yakima River, thence following the Yakima River in a general southeasterly direction to its intersection with the west line of Sec. 19, T19N, R17E, thence due north on the section lines to the point of beginning. (Ord. 2005-21, 2005; Res. 64-6, Vol. M, p. 636, 1964).

1.08.260 Thorp voting precinct.

Commencing at the NW corner of Sec. 18, T19N, R15E; thence running east on the north section line of its intersection with the Yakima River; thence following the Yakima River in a southeasterly direction to where said river intersects the south section line of Sec. 18, T18N, R18E; thence due west on said section line to the Naches River; thence in a northwesterly direction following said river to its intersection with the south boundary of T19; thence due east on said township line to the SW corner of Sec. 31, T19N, R15E; thence north four miles to the place of beginning. (Ord. 2005-21, 2005; Res. 81-31 (part), 1981; Vol. M, p. 216, 1960).

1.08.265 Thrall voting precinct.

Beginning at the intersection of the Vantage Highway and No. 6 Road; thence east along the centerline of the Vantage Highway to the northeast corner of Section 4, Township 17N, Range 19E; thence south to the southeast corner of Section 33, Township 17N, Range 19E; thence east to the northeast corner of Section 4, Township 16N, Range 19E; thence south to the southeast corner of Section 4, Township 16N, Range 19E; thence west to the Yakima River; thence in a southerly direction along the centerline of said river to its intersection with the south boundary line of Township 15N, Range 19E, being the Kittitas- Yakima County line; thence west to the southwest corner of Township 15N, Range 19E; thence north to the northwest corner of Township 15N, Range 19E; thence west to the southwest corner of

Section 36, Township 16N, Range 18E; thence north to the northwest corner of Section 1, Township 16N, Range 18E; thence east to the southwest corner of Section 31, Township 17N, Range 19E; thence north to the Yakima River; thence in a northwesterly direction along the centerline of said river to its intersection with the extended centerline of Tjossem Road; thence east along the extended centerline of Tjossem Road and along Tjossem Road to its intersection with No. 6 Road; thence north along the centerline of No. 6 Road to its intersection with the Vantage Highway, the point of beginning. (Ord. 2005-21, 2005; Res. 84-23 (part), 1984; Res. 83-60 (part), 1983; Res. 77-44 (part), 1977).

1.08.270 Vantage voting precinct.

Beginning at a point on the Yakima-Kittitas County Line at the SE corner of Sec. 35, T15N, R22E, thence north twelve miles to the Fourth Standard Parallel, thence west approximately one-fourth mile to the SW corner of Sec. 36, T17N, R22E, thence north six miles to the NW corner of Sec. 1, T17N, R22E, thence east to the Columbia River; thence following the Columbia River in a southerly direction to the Yakima-Kittitas County Line, thence west on said boundary line approximately two miles to the point of beginning. (Ord. 2005-21, 2005; Res. 62-9, Vol. M, p. 405, 1962).

1.08.275 Westside voting precinct.

Beginning at the Northwest corner of Section 8, Township 20, Range 14, thence east along section lines to the point where the southern boundary of Lake Cle Elum meets the section line, thence following the southern border of Lake Cle Elum easterly to the beginning of the Cle Elum River, thence following said river in a south-easterly direction to the Northwest corner of Section 19, Township 20, Range 15E, thence east along section line to the Northeast corner of Section 19, thence south along said section line, thence east along the south of Section 20, Township 20, Range 15E to the point where Bullfrog Road meets, thence following Bullfrog Road in a southwesterly direction to the I-90 intersection, thence following I-90 east to the Cle Elum city limits, thence following said city limits southeasterly, thence following town limits of South Cle Elum, thence following town limits south, then east to the point where Dunnagan Ave intersects with town limits, thence following Dunnagan Ave, if extended, to the south boundary line of Section 34, Township 20N, Range 15E, thence west on section line to the Northwest corner of Section 3, Township 19N, Range 15E, thence south to the Southwest corner of Section 10, Township 19N, Range 15E, thence west 4 miles to the southwest corner of Section 12, Township 19N, Range 14E, thence south to the southeast corner of Section 11, Township 19N, Range 14E, thence west to the southwest corner, thence north approximately 4 miles to the point where the Yakima River meets at the Northwest corner of Section 26, Township 20N, Range 14E, thence following said river northwesterly to the point where it meets with west section line of Section 17, Township 20N, Range 14E, thence north to the Northwest corner of Section 8, Township 20N, Range 14E, being the point of beginning. (Ord. 2005-21, 2005)